STRAWBERRY FIELDS UNIT 1

IN FRACTIONAL SECTION 34 (INSIDE THE ARREDONDO GRANT),
TOWNSHIP 9 SOUTH, RANGE 18 EAST, ALACHUA COUNTY, FLORIDA.

PLATBOOK____PAGE____

SHEET 1 OF 3

(PRELIMINARY PLAT – NOT FOR RECORDING)

LEGAL DESCRIPTION:

LESS AND EXCEPT THE FOLLOWING:

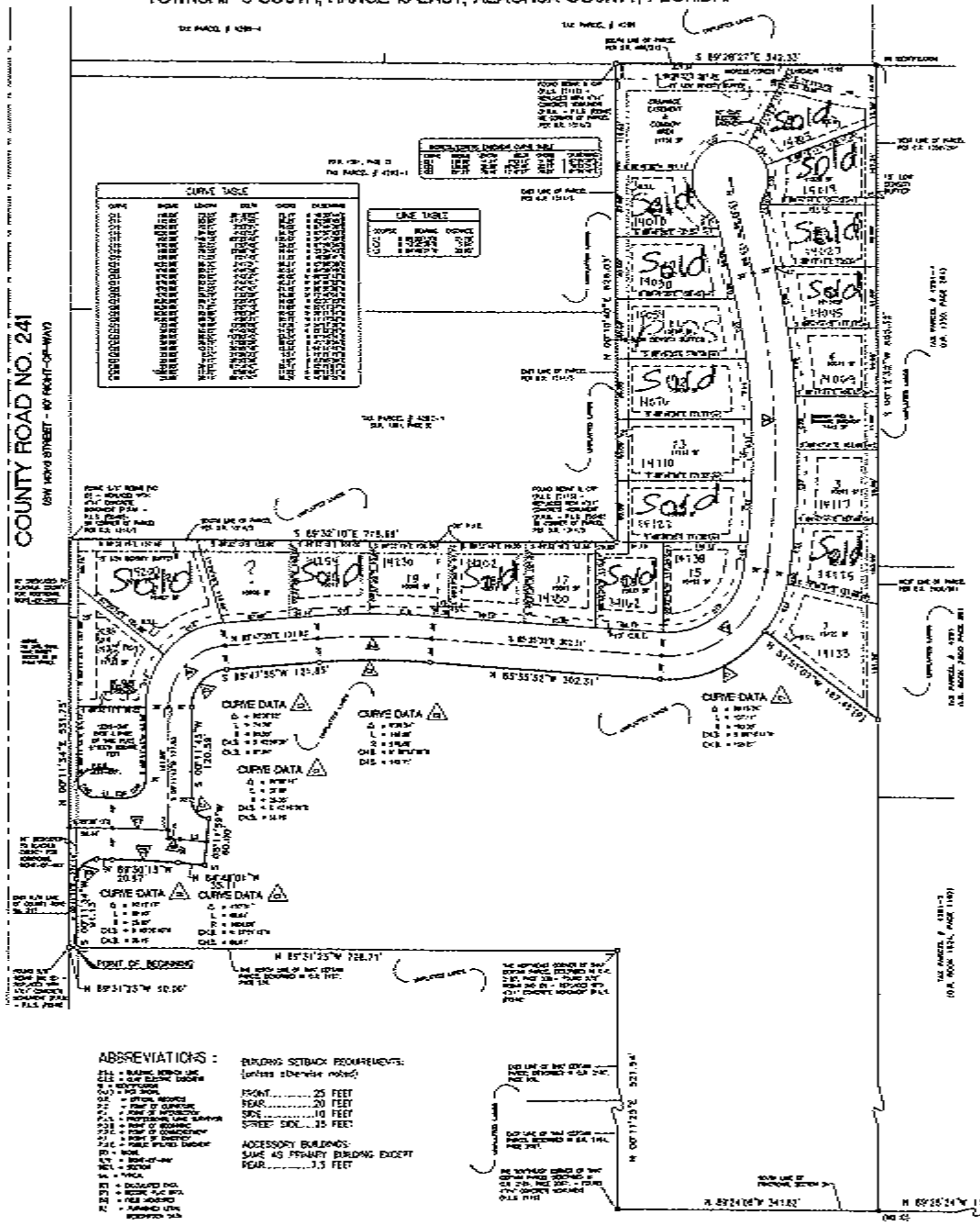

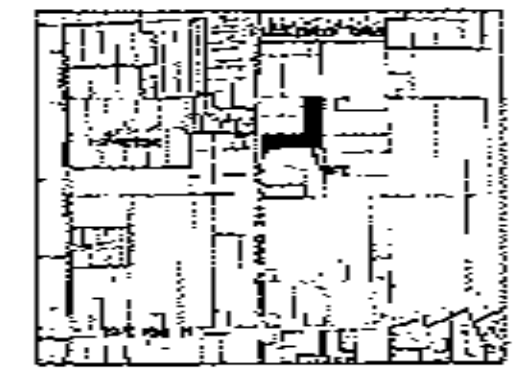

GRAPHIC SCALE 1" = 80'

CENTERLINE CURVE DATA

SURVEYOR'S NOTES:

ABBREVIATIONS:

BUILDING SETBACK REQUIREMENTS:
(unless otherwise noted)

FRONT..........25 FEET
REAR..........20 FEET
SIDE..........10 FEET
STREET SIDE....15 FEET

ACCESSORY BUILDINGS:
SAME AS PRIMARY BUILDING EXCEPT
REAR..........7.5 FEET

CERTIFICATION OF APPROVAL BY ALACHUA COUNTY, FLORIDA:

DEDICATION AND ADOPTION:

ACKNOWLEDGEMENT (STATE OF FLORIDA, COUNTY OF ALACHUA):

CONSENT OF MORTGAGEE:

ACKNOWLEDGEMENT (STATE OF FLORIDA, COUNTY OF ALACHUA):

CERTIFICATE OF SURVEYOR:

J.M. BROWN INC., LAND SURVEYORS
101 NW 75TH STREET SUITE 2
GAINESVILLE, FLORIDA 32607

STRAWBERRY FIELDS UNIT 2

IN FRACTIONAL SECTION 34 (INSIDE THE ARREDONDO GRANT),
TOWNSHIP 9 SOUTH, RANGE 18 EAST, ALACHUA COUNTY, FLORIDA.

PLATBOOK____PAGE____
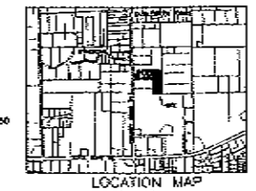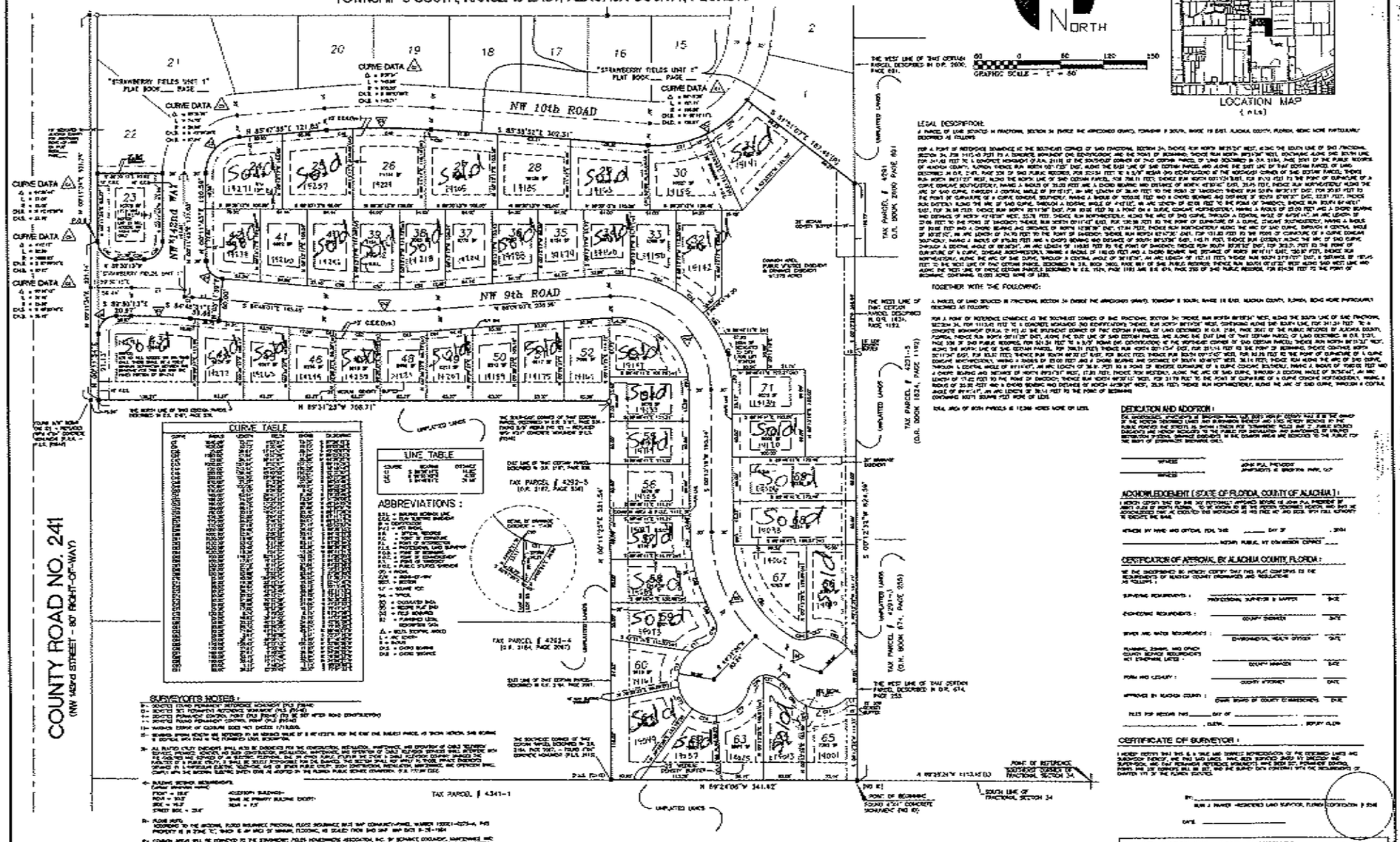
SHEET 1 OF 1